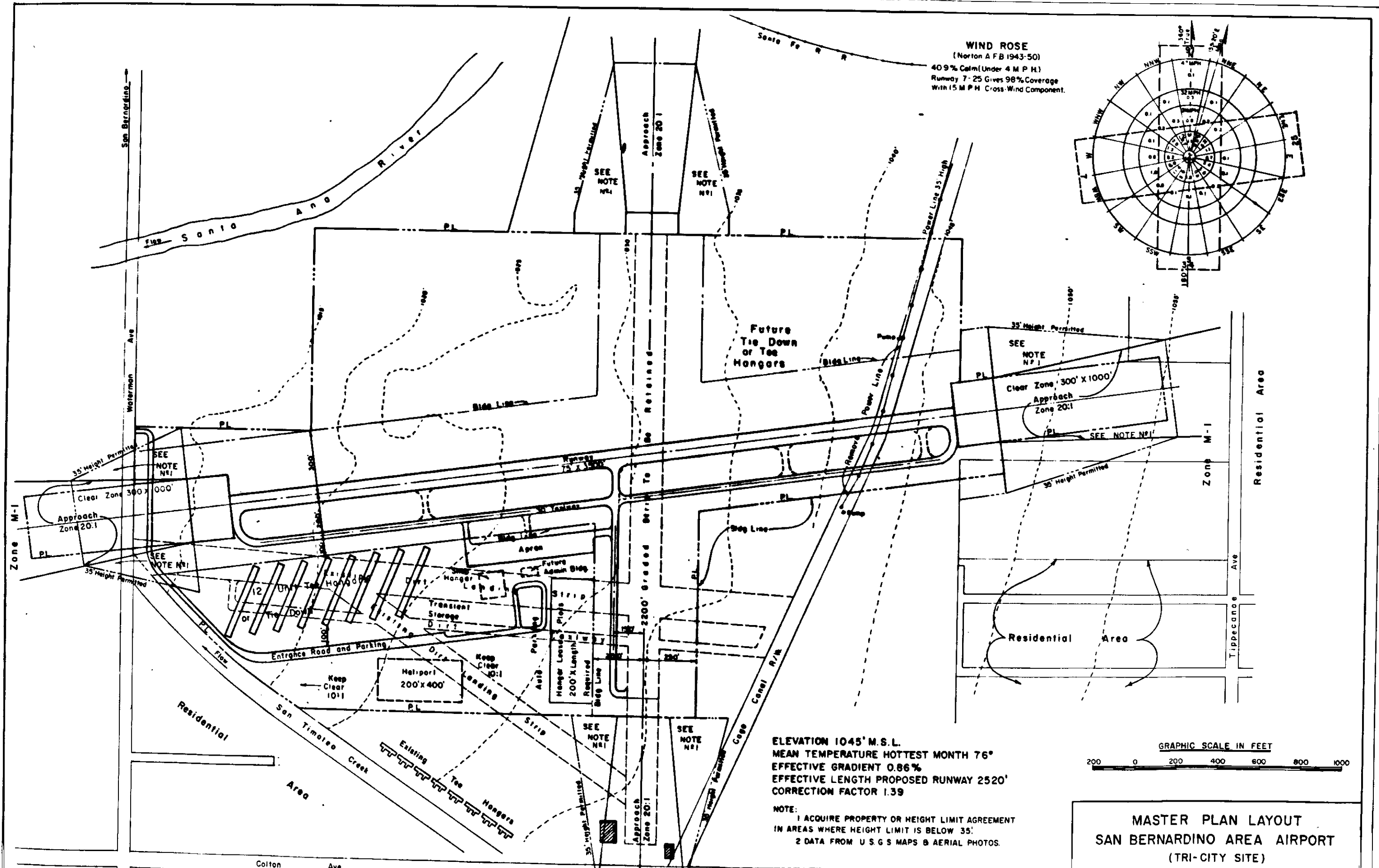
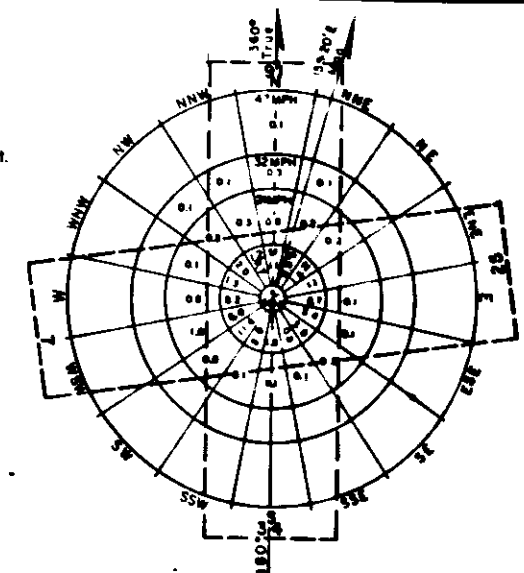


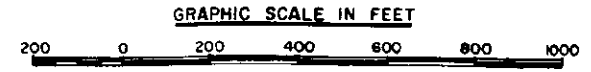
TRIM LINE

WIND ROSE  
(Norton AFB 1943-50)  
40.9% Calm (Under 4 M.P.H.)  
Runway 7-25 Gives 98% Coverage  
With 15 M.P.H. Cross-Wind Component.



ELEVATION 1045' M.S.L.  
MEAN TEMPERATURE HOTTEST MONTH 76°  
EFFECTIVE GRADIENT 0.86%  
EFFECTIVE LENGTH PROPOSED RUNWAY 2520'  
CORRECTION FACTOR 1.39

NOTE:  
1 ACQUIRE PROPERTY OR HEIGHT LIMIT AGREEMENT  
IN AREAS WHERE HEIGHT LIMIT IS BELOW 35'.  
2 DATA FROM U.S.G.S. MAPS & AERIAL PHOTOS.



MASTER PLAN LAYOUT  
SAN BERNARDINO AREA AIRPORT  
(TRI-CITY SITE)  
PREPARED FOR THE CITY OF SAN BERNARDINO, MAY 1956